

Nakai Town

Preserved Version

Sediment Disaster & Flood Hazard Map

What is Nakai Town's Sediment Disaster & Flood Hazard Map?

Nakai Town's Sediment Disaster & Flood Hazard Map shows the Sediment Disaster (steep slope failure, mudslide) Alert Areas, announced by the Kanagawa Prefectural Government, and flood inundation risk areas along Nakamura River and Fujisawa River. It also displays information necessary for evacuation at times of sediment disaster and flood, such as the location of evacuation sites and facilities for people requiring assistance during a disaster.


When a disaster is anticipated, use the Hazard Map as reference, evacuate quickly, and protect your life.

The sediment disaster alert areas and flood inundation risk areas shown in the Hazard Map are only assumptions. Please take note that disasters may occur in places other than the areas shown in the Map.

Date created: March 2021

▼ How to use the Map

- Check the sediment disaster alert areas and flood inundation risk areas in your neighborhood!
- Check the evacuation sites and evacuation routes of your neighborhood!
- Place the Hazard Map where you can always see it, so that you may refer to it whenever necessary!



Nakai Town's mascot
Naka-maru

Nakai Town Office TEL: 0465-81-1111 (Main)
Regional Disaster Prevention Section TEL: 0465-81-1110 (Direct)

Nakamura Kami (upper) District

Number	Site Name	Address	TEL
1	Nakai Junior High School	Hinakubo 295	81-0226

Residents' Association Halls

Number	Site Name	Address
1	Hinakubo Residents' Association Hall	Hinakubo 264
2	Matsumoto Shimo Residents' Association Hall	Matsumoto 292
3	Matsumoto Kami Residents' Association Hall	Matsumoto 591-4
4	Iwakura Residents' Association Hall	Iwakura 591-4
5	Zoshiki Residents' Association Hall	Zoshiki 226
6	Kamozawa Residents' Association Hall	Kamozawa 627-5
7	Fujisawa Residents' Association Hall	Fujisawa 810

Facilities for People Requiring Assistance during a Disaster

Number	Site Name	Address	TEL
1	Nakai-machi Community General Support Center (Shirasagi Service Center)	Hinakubo 104-1	81-2392
2	NPO Hotaru-no-ie	Zoshiki 31-4	80-1511
3	Grace Hill Shonan	Matsumoto 1135-1	80-3000
4	Day Service Center Maruta-no-ie	Matsumoto 1047	80-1047
5	Nakai-machi Childcare Support Center	Hinakubo 137-2	81-3365

Nakamura Shimo (lower) District

Number	Site Name	Address	TEL
1	Nakamura Elementary School	Habugata 350	81-1116

Residents' Association Halls

Number	Site Name	Address
7	Konuta Residents' Association Hall	Habugata 979-4
8	Habugata Residents' Association Hall	Habugata 179-6
9	Okubo Residents' Association Hall	Tanaka 242-4
10	Endo Residents' Association Hall	Kitada 719-6
11	Kitada Residents' Association Hall	Kitada 363
12	Goshono-miya Residents' Association Hall	Guzo 454
13	Guzo Residents' Association Hall	Guzo 257-3

Facilities for People Requiring Assistance during a Disaster

Number	Site Name	Address	TEL
9	Konohana Hoikuen (nursery school)	Endo 327	81-0243
10	Fit Care Kaneko	Endo 156-1	81-2835
11	Group Home Hana-no-Sato	Kitada 414	80-0050
12	Helper Station Fuji	Guzo 251-3	81-4010

Safety Evacuation Area for All Town Districts

Number	Site Name	Address	TEL
5	Nakai Central Park	Hinakubo 580	81-3894

Sakai District

Number	Site Name	Address	TEL
6	Sakai Community Center	Sakai 1293	80-1777

Residents' Association Halls

Number	Site Name	Address
10	Sakahara Residents' Association Hall	Sakai 1321
11	Honsakai Residents' Association Hall	Sakai 1690
12	Sakabesho Residents' Association Hall	Sakabesho 2-4

Facilities for People Requiring Assistance during a Disaster

Number	Site Name	Address	TEL
4	Kanagawa Prefectural Nakai Yamayuri En		81-0288
5	Developmental Disabilities Assistance Center Kanagawa A	Sakai 218	81-3717

Inokuchi District

Number	Site Name	Address	TEL
4	Inokuchi Elementary School	Inokuchi 2005	81-1123

Residents' Association Halls

Number	Site Name	Address
14	Gobochi Residents' Association Hall	Inokuchi 3533
15	Shimoinokuchi Residents' Association Hall	Inokuchi 356
16	Kitakubo Residents' Association Hall	Inokuchi 1380-1
17	Miyakami Residents' Association Hall	Inokuchi 1844-3
18	Miyakami Residents' Association Hall	Inokuchi 4056-1
19	Miyamae Residents' Association Hall	Inokuchi 2238-7
20	Kusukawa Residents' Association Hall	Inokuchi 2176-2
21	Miyahara Residents' Association Hall	Inokuchi 2419-32
22	Endohara Residents' Association Hall	Inokuchi 3264-1
23	Sunaguchi Residents' Association Hall	Inokuchi 2575-2

Facilities for People Requiring Assistance during a Disaster

Number	Site Name	Address	TEL
10	Hinohara Memorial Peace House Hospice	Inokuchi 1000-1	81-8900
11	Nakai Fujishiroen In-home Care Support Center	Inokuchi 2305-4	81-5888
12	Nakai Kodomoen	Inokuchi 1996-1	81-1128

Town's Public Facilities

Number	Site Name	Address	TEL
1	Nakai Town Hall	Hinakubo 56	81-1111
2	Nakai Town Hall	Hinakubo 56	81-1111
3	Farm Village Environment Improvement Center	Hinakubo 56	81-3906
4	Inokuchi Community Center	Inokuchi 1843-1	81-3311
5	Inokuchi Shimo Meeting Hall	Inokuchi 740-1	81-1936
6	Inokuchi Kami Meeting Hall	Inokuchi 2238-7	81-1917
7	Nakamura Shimo Meeting Hall	Kitada 529-1	81-1974
8	Inokuchi Police Substation, Matsuda Police Station	Inokuchi 2419-37	81-0224
9	Nakamura Police Substation, Matsuda Police Station	Habugata 37-6	81-0228
10	Nakai Subbranch, Ashigara Fire Department, Odawara Fire Fighting Headquarters	Zoshiki 120-1	81-0858

Please take note that Kuzu River and Iwakura River may also flood in low lying areas along the banks.

Regarding Nakai Town's Sediment Disaster & Flood Hazard Map
The map shows flood inundation areas and inundation depths that are assumed in the Sediment Disaster Alert Areas, announced by the Kanagawa Prefectural Government, as well as areas along Nakamura River and Fujisawa River, in the event of flooding caused by maximum possible precipitation.
Use the QR code on the right to check Kanagawa's sediment disaster information.
* Flood inundation risk areas (maximum possible scale / 24-hour precipitation total)
Areas along Nakamura River 335 mm



Sediment Disaster Alert Areas

Steep Slope Failure

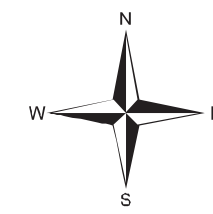
- ▽ Areas with slopes of 30 degrees or more and elevation of 5 meters or more
- ▽ Areas within 10-meter horizontal distance from the upper end of steep slopes
- ▽ Areas within twice the distance of elevation of steep slopes (50 meters for those over 50 meters)

Mudslides

In mountain streams where mudslides may occur, areas between the place of origin and downstream that have inclination of 2 degrees or more

Sediment Disaster Special Alert Areas

Areas within the sediment disaster alert areas, where buildings may be damaged or serious harm may occur to residents



Use the QR code on the right to check Kanagawa's precipitation and water level information.



Reference water levels of Nakamura River and Fujisawa River

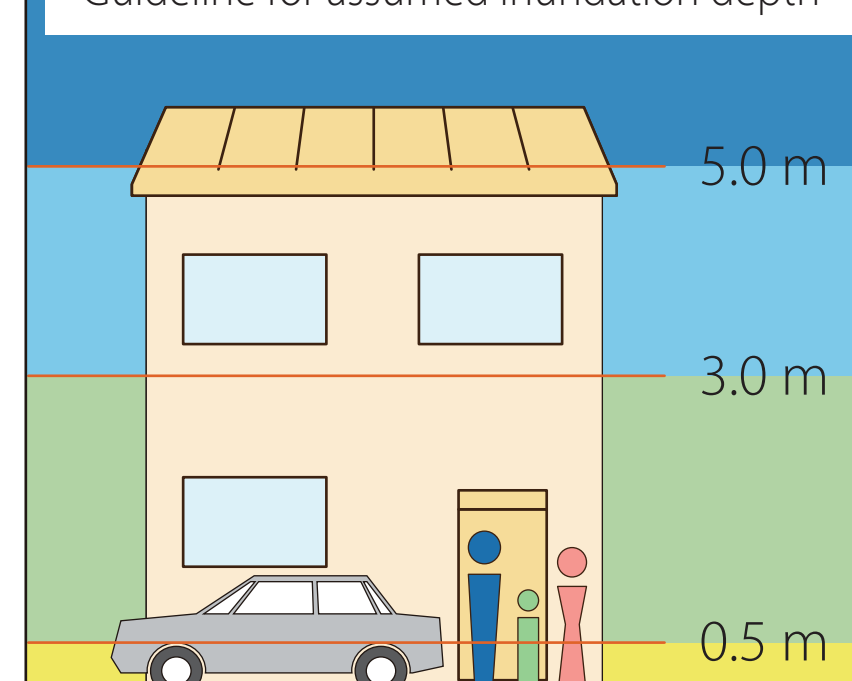
Reference water level	Guideline	Nakamura River (Sakuro Bridge)	Fujisawa River (Akatsuki Bridge)
Hazardous water level	Water level at which the river is likely to flood	2.10 m	1.70 m
Evacuation warning water level	Water level to issue evacuation information	1.75 m	1.30 m
Flood alert level	Water level to issue flood warning	1.40 m	1.20 m
Standby water level for flood fighting teams	Water level for flood fighting teams to stand by	1.05 m	1.10 m

* Reference water level is the level of water that serves as guideline for officially announcing evacuation and the like during a flood.

* Nakai Town uses the water level at Sakuro Bridge (Odawara-shi) as reference water level of Nakamura River.

0 1,000 m
1:11,000

Guideline for assumed inundation depth



* With consideration for Color Universal Design

Legend	
	Designated emergency evacuation site
	Designated emergency evacuation site and designated evacuation site
	Residents' association hall
	Shelter for residents requiring assistance
	Public facilities
	Administrative radio system for disaster prevention
	Water level observation station
Sediment disaster alert area, etc.	
	Sediment disaster alert area (mudslide)
	Sediment disaster special alert area (mudslide)
	Sediment disaster alert area (steep slope failure)
	Sediment disaster special alert area (steep slope failure)
	Assumed flooded area including house collapses
	Tomei Expressway
	Emergency route